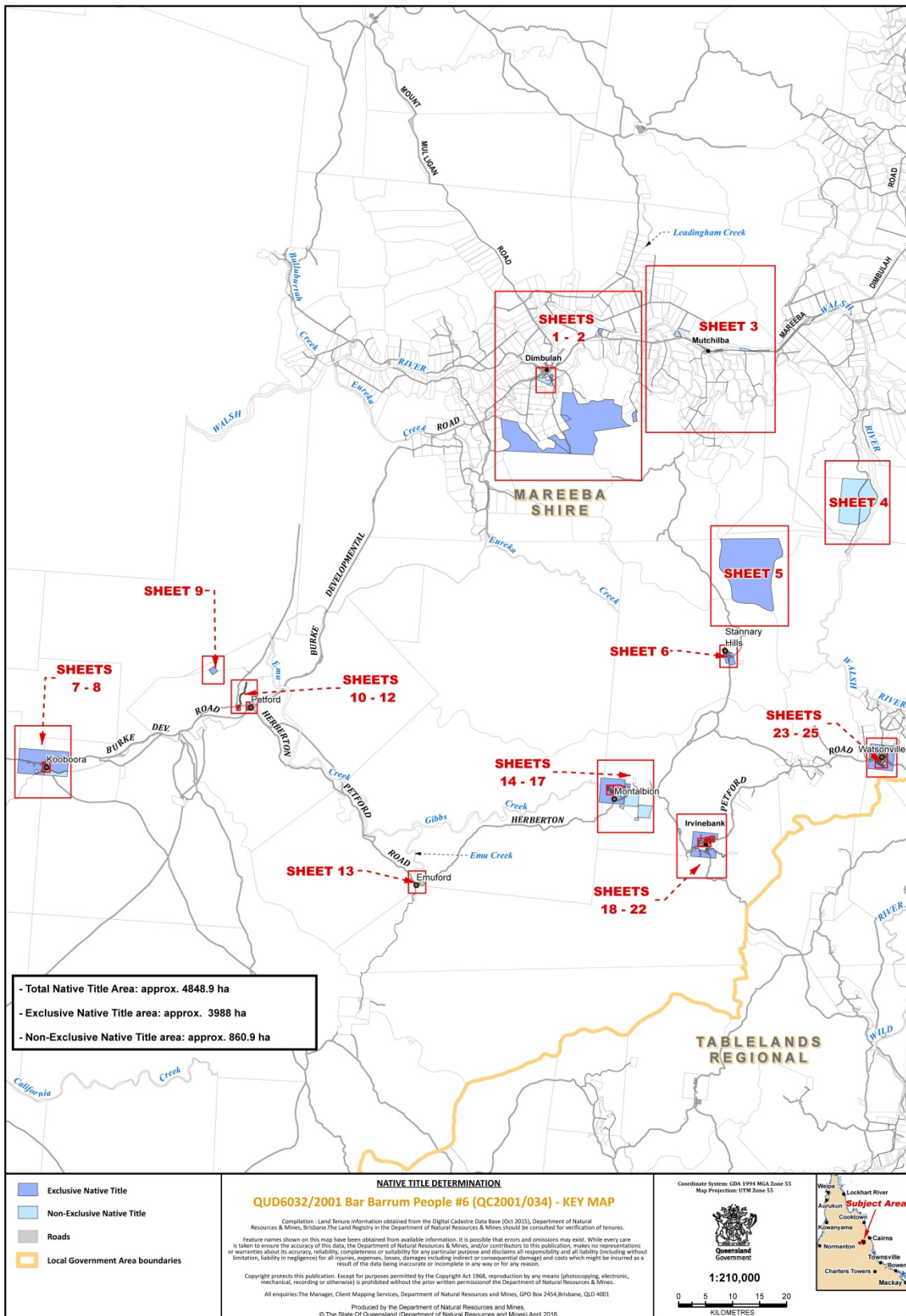
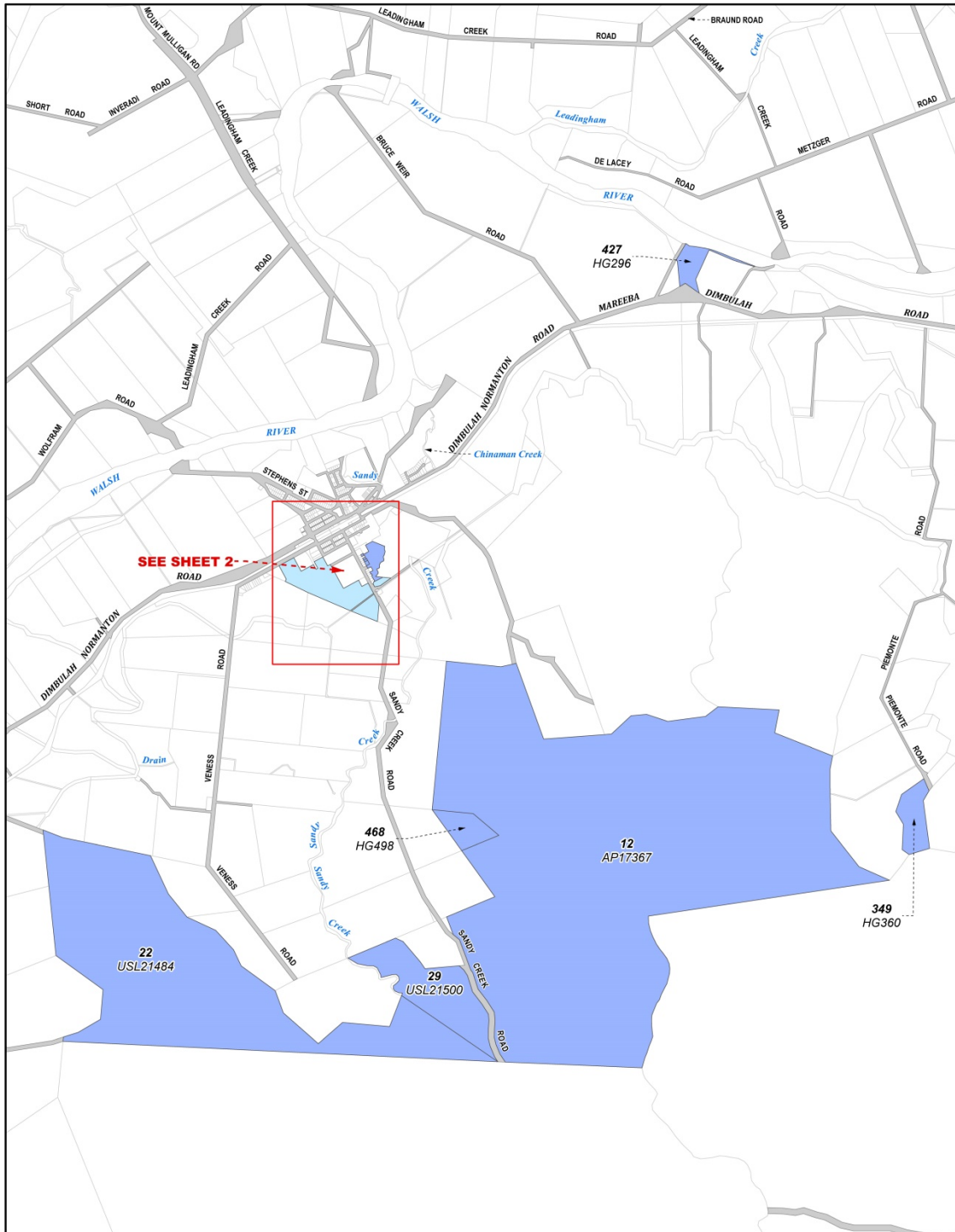


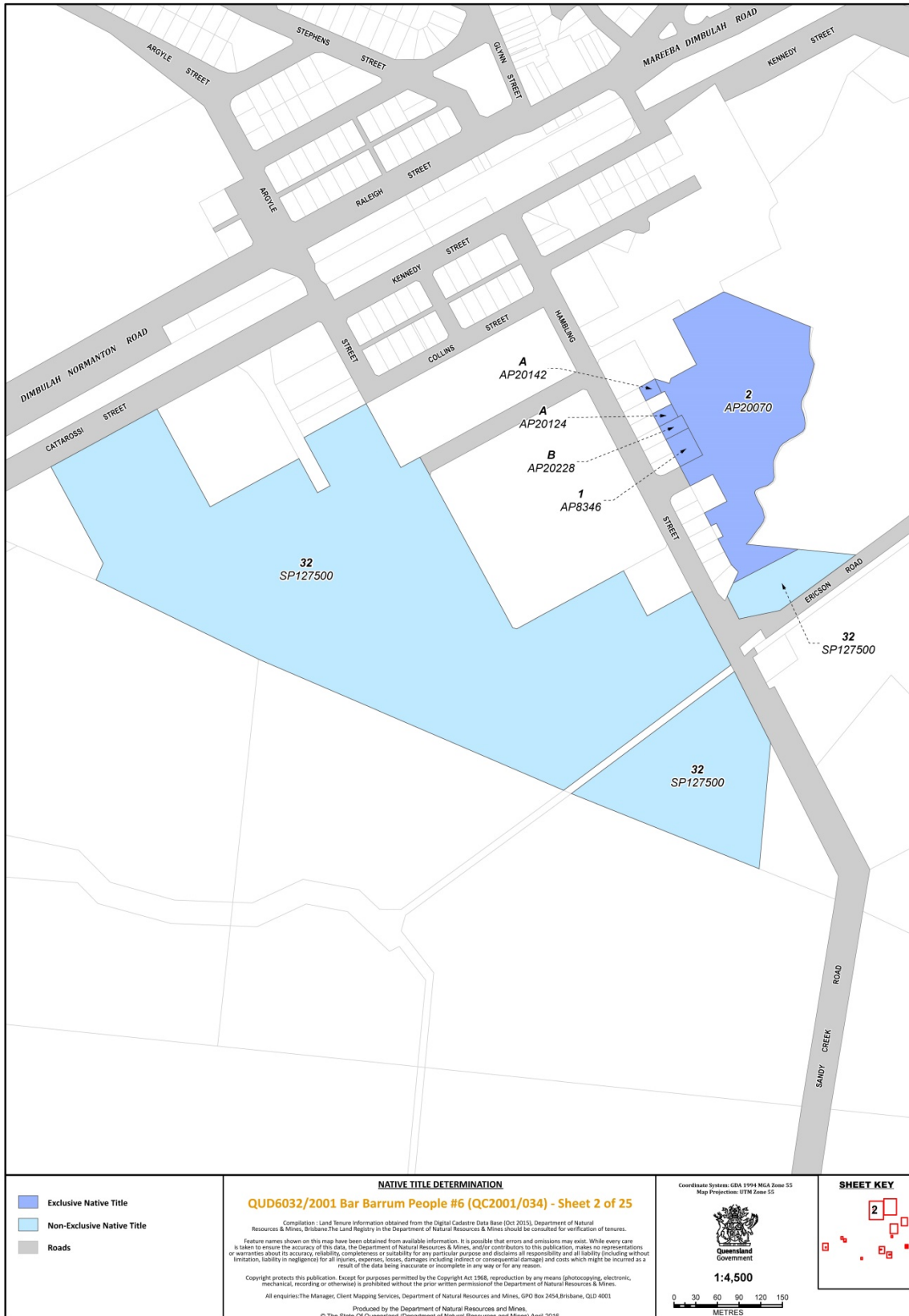
SCHEDULE 1B - MAP OF THE DETERMINATION AREA





Document Path: K:\CLAIMMAP\Q01_34\Bar-Barram #6\Determinaion Map Oct 2015\MXD\Q01_34_Bar_Barram #6_Determinaion_MAPBOOK.mxd

<ul style="list-style-type: none"> Exclusive Native Title Non-Exclusive Native Title Roads 	<p>NATIVE TITLE DETERMINATION</p> <p>QUD6032/2001 Bar Barram People #6 (QC2001/034) - Sheet 1 of 25</p> <p><small>Compilation: Land Tenure information obtained from the Digital Cadastre Data Base (Oct 2015), Department of Natural Resources & Mines, Brisbane. The Land Registry in the Department of Natural Resources & Mines should be consulted for verification of tenures.</small></p> <p><small>Feature names shown on this map have been obtained from available information. It is possible that errors and omissions may exist. While every care is taken to ensure the accuracy of this data, the Department of Natural Resources & Mines, and/or contributors to this publication, makes no representations or warranties about its accuracy, reliability, completeness or suitability for any particular purpose and disclaims all responsibility and all liability (including without limitation, liability in negligence) for all injuries, expenses, losses, damages including indirect or consequential damage) and costs which might be incurred as a result of the data being inaccurate or incomplete in any way or for any reason.</small></p> <p><small>Copyright protects this publication. Except for purposes permitted by the Copyright Act 1968, reproduction by any means (photocopying, electronic, mechanical, recording or otherwise) is prohibited without the prior written permission of the Department of Natural Resources & Mines.</small></p> <p><small>All enquiries: The Manager, Client Mapping Services, Department of Natural Resources and Mines, GPO Box 2454, Brisbane, QLD 4001</small></p> <p><small>Produced by the Department of Natural Resources and Mines. © The State Of Queensland (Department of Natural Resources and Mines) April 2016</small></p>	<p><small>Coordinate System: GDA 1994 MGA Zone 55 Map Projection: UTM Zone 55</small></p> <p>1:34,000</p>	<p>SHEET KEY</p>
--	---	---	-------------------------



Document Path: K:\CLAIMMAP\Q01_34\Bar-Barrum #6\Determinatation Map Oct_2015\MIXD\Q01_34_Bar_Barrum #6_Determination_MAPBOOK.mxd

- Exclusive Native Title
- Non-Exclusive Native Title
- Roads

NATIVE TITLE DETERMINATION

QUD6032/2001 Bar Barrum People #6 (QC2001/034) - Sheet 2 of 25

Compilation: Land Tenure Information obtained from the Digital Cadastre Data Base (Oct 2015), Department of Natural Resources & Mines, Brisbane. The Land Registry in the Department of Natural Resources & Mines should be consulted for verification of tenures.

Feature names shown on this map have been obtained from available information. It is possible that errors and omissions may exist. While every care is taken to ensure the accuracy of this data, the Department of Natural Resources & Mines, and/or contributors to this publication, makes no representations or warranties about its accuracy, reliability, completeness or suitability for any particular purpose and disclaims all responsibility and all liability (including without limitation, liability in negligence) for all injuries, expenses, losses, damages including indirect or consequential damage) and costs which might be incurred as a result of the data being inaccurate or incomplete in any way or for any reason.

Copyright protects this publication. Except for purposes permitted by the Copyright Act 1968, reproduction by any means (photocopying, electronic, mechanical, recording or otherwise) is prohibited without the prior written permission of the Department of Natural Resources & Mines.

All enquiries: The Manager, Client Mapping Services, Department of Natural Resources and Mines, GPO Box 2454, Brisbane, QLD 4001

Produced by the Department of Natural Resources and Mines.
 © The State Of Queensland (Department of Natural Resources and Mines) April 2016

Coordinate System: GDA 1994 MGA Zone 55
 Map Projection: UTM Zone 55

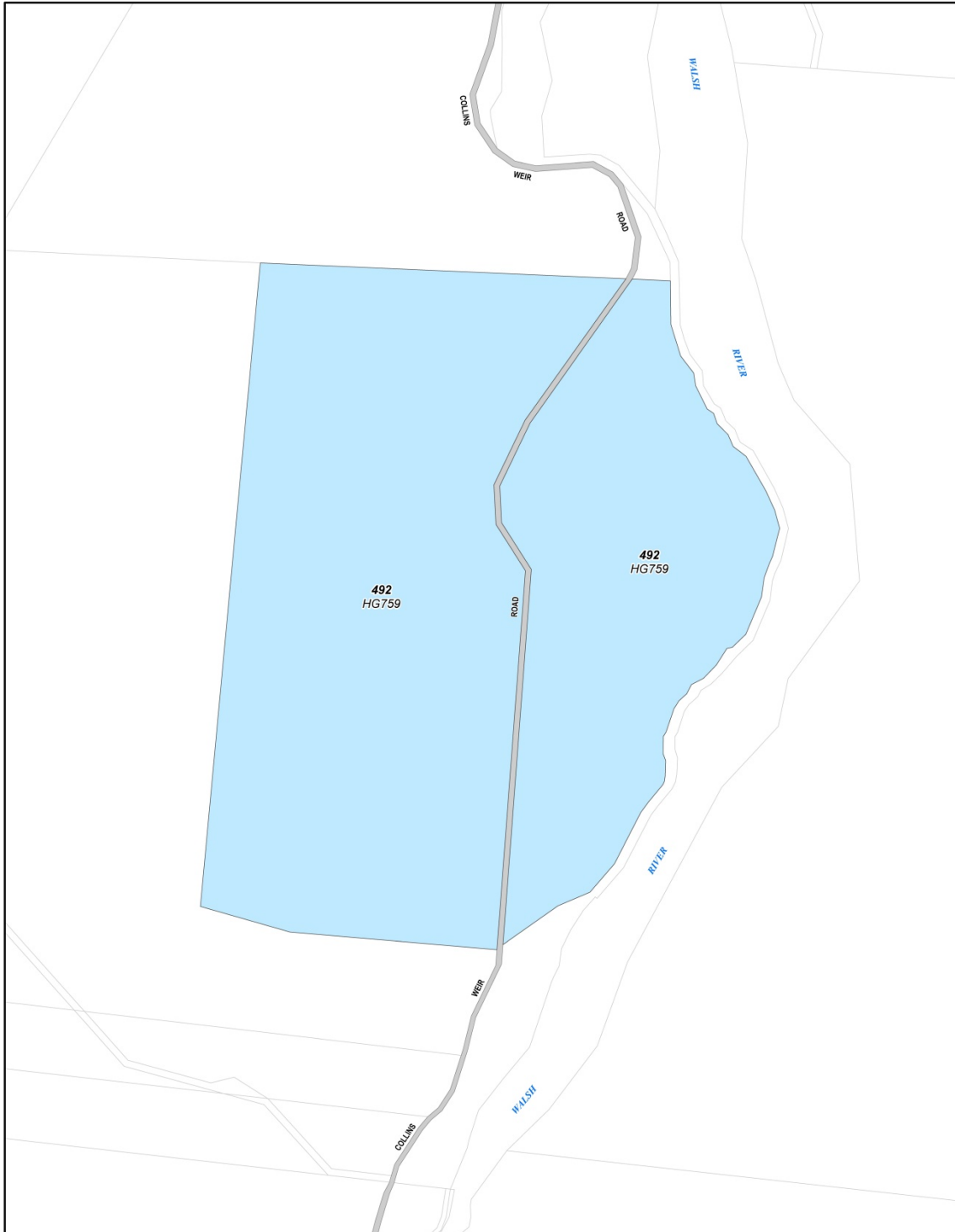
1:4,500




SHEET KEY



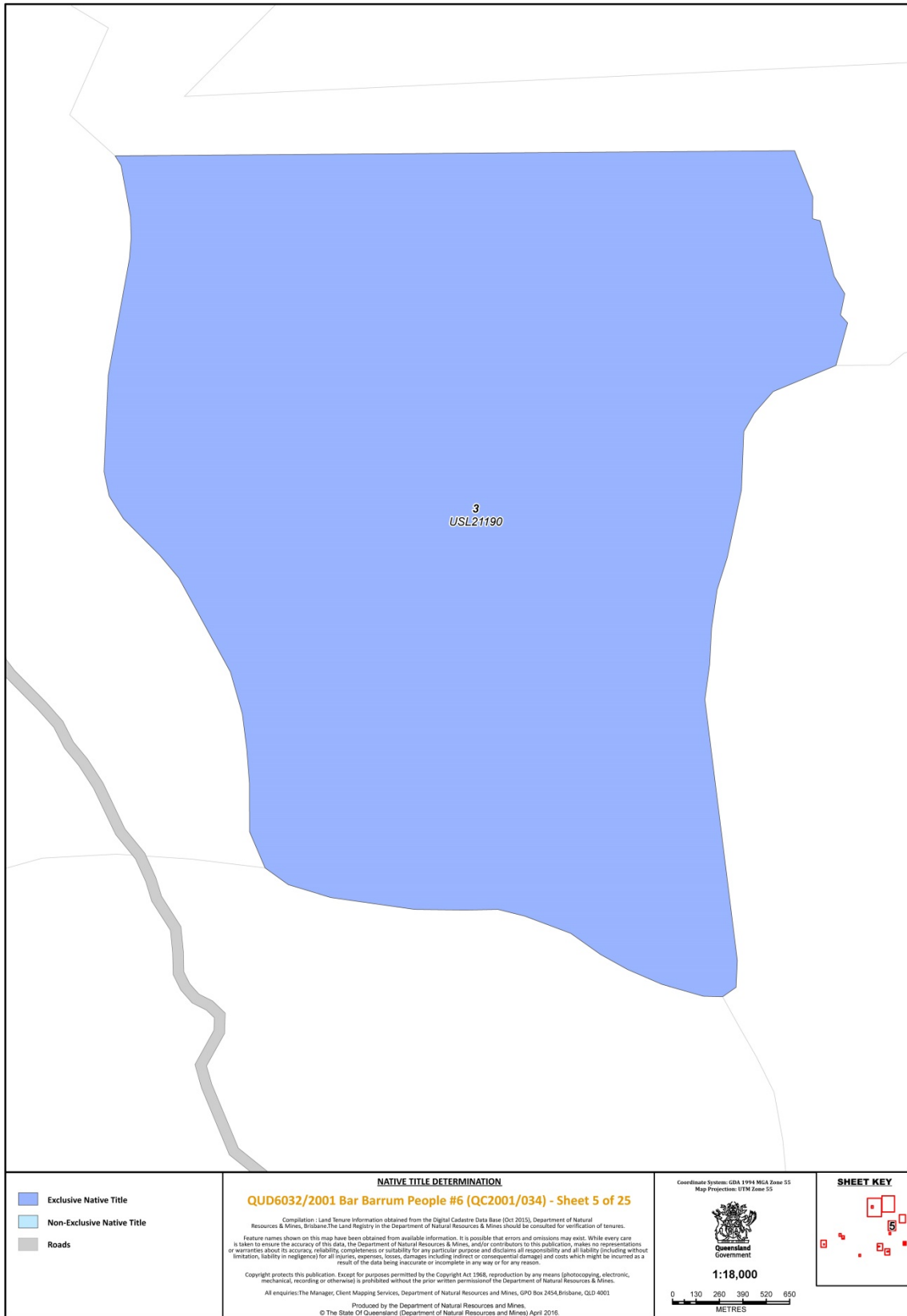
Document Path: K:\CLAIMMAP\Q01_34\Bar-Barrum #6\Determination Map Oct_2015\NIXD\Q01_34_Bar_Barrum #6_Determination_MAPBOOK.mxd

<p>Legend</p> <ul style="list-style-type: none"> Exclusive Native Title Non-Exclusive Native Title Roads 	<p>NATIVE TITLE DETERMINATION</p> <p>QUD6032/2001 Bar Barrum People #6 (QC2001/034) - Sheet 3 of 25</p> <p><small>Compilation: Land Tenure information obtained from the Digital Cadastre Data Base (Oct 2015), Department of Natural Resources & Mines, Brisbane; The Land Registry in the Department of Natural Resources & Mines should be consulted for verification of tenures.</small></p> <p><small>Feature names shown on this map have been obtained from available information. It is possible that errors and omissions may exist. While every care is taken to ensure the accuracy of this data, the Department of Natural Resources & Mines, and/or contributors to this publication, makes no representations or warranties about its accuracy, reliability, completeness or suitability for any particular purpose and disclaims all responsibility and all liability (including without limitation, liability in negligence) for all injuries, expenses, losses, damages including indirect or consequential damage) and costs which might be incurred as a result of the data being inaccurate or incomplete in any way or for any reason.</small></p> <p><small>Copyright protects this publication. Except for purposes permitted by the Copyright Act 1968, reproduction by any means (photocopying, electronic, mechanical, recording or otherwise) is prohibited without the prior written permission of the Department of Natural Resources & Mines.</small></p> <p><small>All enquiries: The Manager, Client Mapping Services, Department of Natural Resources and Mines, GPO Box 2454, Brisbane, QLD 4001</small></p> <p><small>Produced by the Department of Natural Resources and Mines. © The State Of Queensland (Department of Natural Resources and Mines) April 2016</small></p>	<p><small>Coordinate System: GDA 1994 MGA Zone 55 Map Projection: UTM Zone 55</small></p> <p>1:30,000</p>	<p>SHEET KEY</p>
---	---	---	-------------------------



<p>Legend</p> <ul style="list-style-type: none"> Exclusive Native Title Non-Exclusive Native Title Roads 	<p>NATIVE TITLE DETERMINATION</p> <p>QUD6032/2001 Bar Barrum People #6 (QC2001/034) - Sheet 4 of 25</p> <p><small>Compilation: Land Tenure information obtained from the Digital Cadastre Data Base (Oct 2015), Department of Natural Resources & Mines, Brisbane. The Land Registry in the Department of Natural Resources & Mines should be consulted for verification of tenures.</small></p> <p><small>Feature names shown on this map have been obtained from available information. It is possible that errors and omissions may exist. While every care is taken to ensure the accuracy of this data, the Department of Natural Resources & Mines, and/or contributors to this publication, makes no representations or warranties about its accuracy, reliability, completeness or suitability for any particular purpose and disclaims all responsibility and all liability (including without limitation, liability in negligence) for all injuries, expenses, losses, damages including indirect or consequential damage) and costs which might be incurred as a result of the data being inaccurate or incomplete in any way or for any reason.</small></p> <p><small>Copyright protects this publication. Except for purposes permitted by the Copyright Act 1968, reproduction by any means (photocopying, electronic, mechanical, recording or otherwise) is prohibited without the prior written permission of the Department of Natural Resources & Mines.</small></p> <p><small>All enquiries: The Manager, Client Mapping Services, Department of Natural Resources and Mines, GPO Box 2454, Brisbane, QLD 4001</small></p> <p><small>Produced by the Department of Natural Resources and Mines. © The State of Queensland (Department of Natural Resources and Mines) April 2016</small></p>	<p><small>Coordinate System: GDA 1994 MGA Zone 55 Map Projection: UTM Zone 55</small></p>  <p>1:15,000</p> 	<p>SHEET KEY</p> 
---	---	---	---

Document Path: K:\CLAIMMAP\Qe01_34\Bar-Barrum #6\Determination Map Oct_2015\MXD\QCO1_34_Bar_Barrum #6_Determination_MAPBOOK.mxd



Document Path: K:\CLAIMMAP\Qe01_34\Bar-Barrum #6\Determinaion Map Oct_2015\MXD\QCO1_34_Bar_Barrum #6_Determinaion_MAPBOOK.mxd

	Exclusive Native Title
	Non-Exclusive Native Title
	Roads

NATIVE TITLE DETERMINATION

QUD6032/2001 Bar Barrum People #6 (QC2001/034) - Sheet 5 of 25

Compilation: Land Tenure information obtained from the Digital Cadastre Data Base (Oct 2015), Department of Natural Resources & Mines, Brisbane. The Land Registry in the Department of Natural Resources & Mines should be consulted for verification of tenures.


Feature names shown on this map have been obtained from available information. It is possible that errors and omissions may exist. While every care is taken to ensure the accuracy of this data, the Department of Natural Resources & Mines, and/or contributors to this publication, makes no representations or warranties about its accuracy, reliability, completeness or suitability for any particular purpose and disclaims all responsibility and all liability (including without limitation, liability in negligence) for all injuries, expenses, losses, damages including indirect or consequential damage) and costs which might be incurred as a result of the data being inaccurate or incomplete in any way or for any reason.

Copyright protects this publication. Except for purposes permitted by the Copyright Act 1968, reproduction by any means (photocopying, electronic, mechanical, recording or otherwise) is prohibited without the prior written permission of the Department of Natural Resources & Mines.

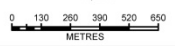
All enquiries: The Manager, Client Mapping Services, Department of Natural Resources and Mines, GPO Box 2454, Brisbane, QLD 4001

Produced by the Department of Natural Resources and Mines.
 © The State Of Queensland (Department of Natural Resources and Mines) April 2016

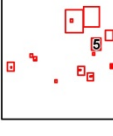
Coordinate System: GDA 1994 MGA Zone 55
 Map Projection: UTM Zone 55



1:18,000



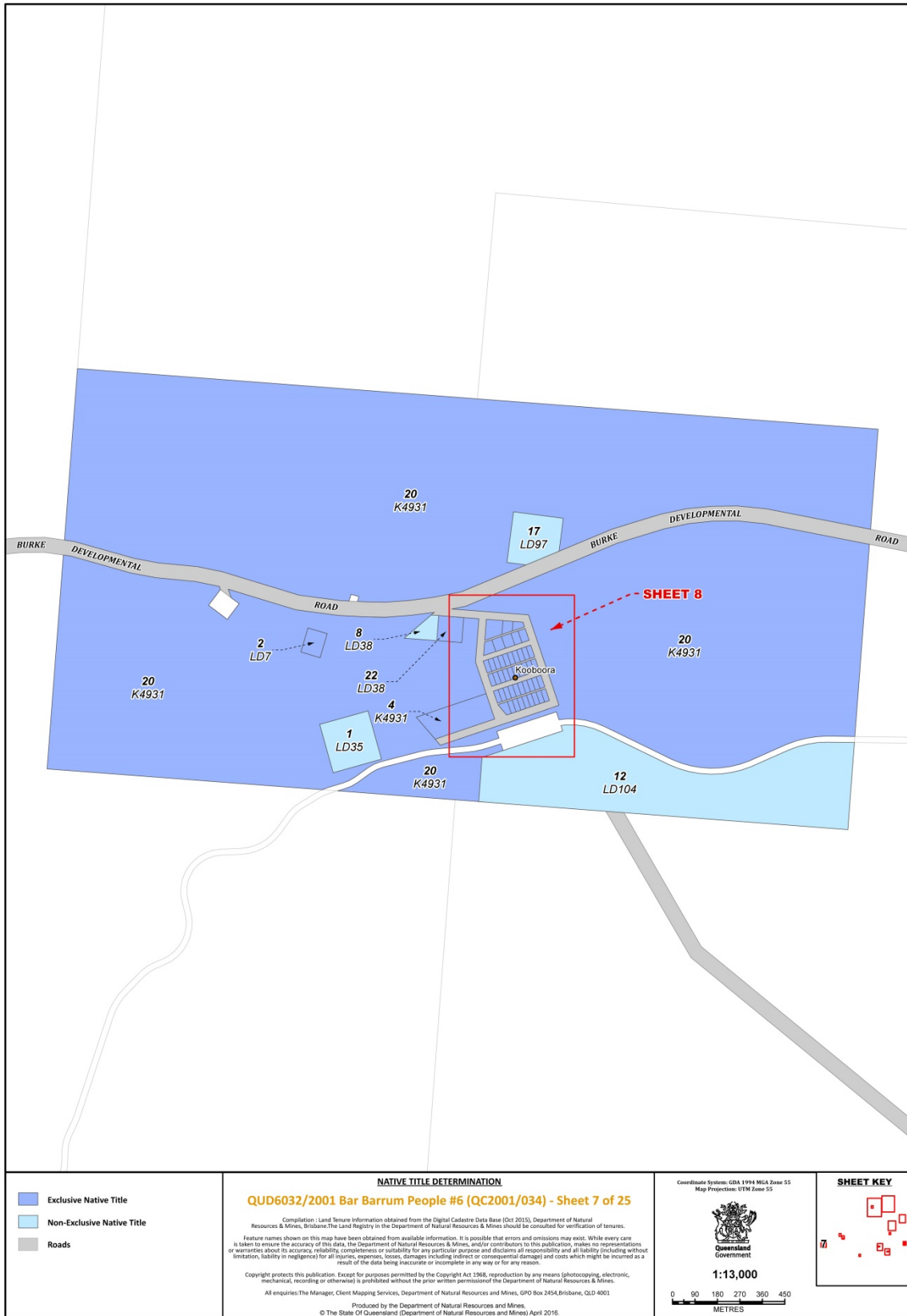
SHEET KEY





Document Path: K:\CLAIMMAP\Qe01_34\Bar-Barrum #6\Determination Map Oct_2015\MXD\QCO1_34_Bar_Barrum #6_Determination_MAPBOOK.mxd

<p>Legend</p> <ul style="list-style-type: none"> Exclusive Native Title Non-Exclusive Native Title Roads 	<p>NATIVE TITLE DETERMINATION</p> <p>QUD6032/2001 Bar Barrum People #6 (QC2001/034) - Sheet 6 of 25</p> <p><small>Compilation: Land Tenure information obtained from the Digital Cadastre Data Base (Oct 2015), Department of Natural Resources & Mines, Brisbane. The Land Registry in the Department of Natural Resources & Mines should be consulted for verification of tenures.</small></p> <p><small>Feature names shown on this map have been obtained from available information. It is possible that errors and omissions may exist. While every care is taken to ensure the accuracy of this data, the Department of Natural Resources & Mines, and/or contributors to this publication, makes no representations or warranties about its accuracy, reliability, completeness or suitability for any particular purpose and disclaims all responsibility and all liability (including without limitation, liability in negligence) for all injuries, expenses, losses, damages including indirect or consequential damage) and costs which might be incurred as a result of the data being inaccurate or incomplete in any way or for any reason.</small></p> <p><small>Copyright protects this publication. Except for purposes permitted by the Copyright Act 1968, reproduction by any means (photocopying, electronic, mechanical, recording or otherwise) is prohibited without the prior written permission of the Department of Natural Resources & Mines.</small></p> <p><small>All enquiries: The Manager, Client Mapping Services, Department of Natural Resources and Mines, GPO Box 2454, Brisbane, QLD 4001</small></p> <p><small>Produced by the Department of Natural Resources and Mines. © The State Of Queensland (Department of Natural Resources and Mines) April 2016</small></p>	<p><small>Coordinate System: GDA 1994 MGA Zone 55 Map Projection: UTM Zone 55</small></p> <p style="text-align: center;"> 1:4,000</p> <p style="text-align: center;"><small>0 30 60 90 120 150 METRES</small></p>	<p>SHEET KEY</p>
---	---	---	-------------------------



Document Path: K:\CLAIMMAP\Qe01_34\Bar-Barrum #6\Determination Map Oct_2015\MXD\QCO1_34_Bar_Barrum #6_Determination_MAPBOOK.mxd

 Exclusive Native Title
 Non-Exclusive Native Title
 Roads

NATIVE TITLE DETERMINATION

QUD6032/2001 Bar Barrum People #6 (QC2001/034) - Sheet 7 of 25

Compilation: Land Tenure information obtained from the Digital Cadastre Data Base (Oct 2015), Department of Natural Resources & Mines, Brisbane. The Land Registry in the Department of Natural Resources & Mines should be consulted for verification of tenures.

Feature names shown on this map have been obtained from available information. It is possible that errors and omissions may exist. While every care is taken to ensure the accuracy of this data, the Department of Natural Resources & Mines, and/or contributors to this publication, makes no representations or warranties about its accuracy, reliability, completeness or suitability for any particular purpose and disclaims all responsibility and all liability (including without limitation, liability in negligence) for all injuries, expenses, losses, damages including indirect or consequential damage and costs which might be incurred as a result of the data being inaccurate or incomplete in any way or for any reason.

Copyright protects this publication. Except for purposes permitted by the Copyright Act 1968, reproduction by any means (photocopying, electronic, mechanical, recording or otherwise) is prohibited without the prior written permission of the Department of Natural Resources & Mines.

All enquiries: The Manager, Client Mapping Services, Department of Natural Resources and Mines, GPO Box 2454, Brisbane, QLD 4001

Produced by the Department of Natural Resources and Mines.
 © The State Of Queensland (Department of Natural Resources and Mines) April 2016

Coordinate System: GDA 1994 MGA Zone 55
 Map Projection: UTM Zone 55


1:13,000

SHEET KEY



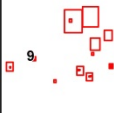


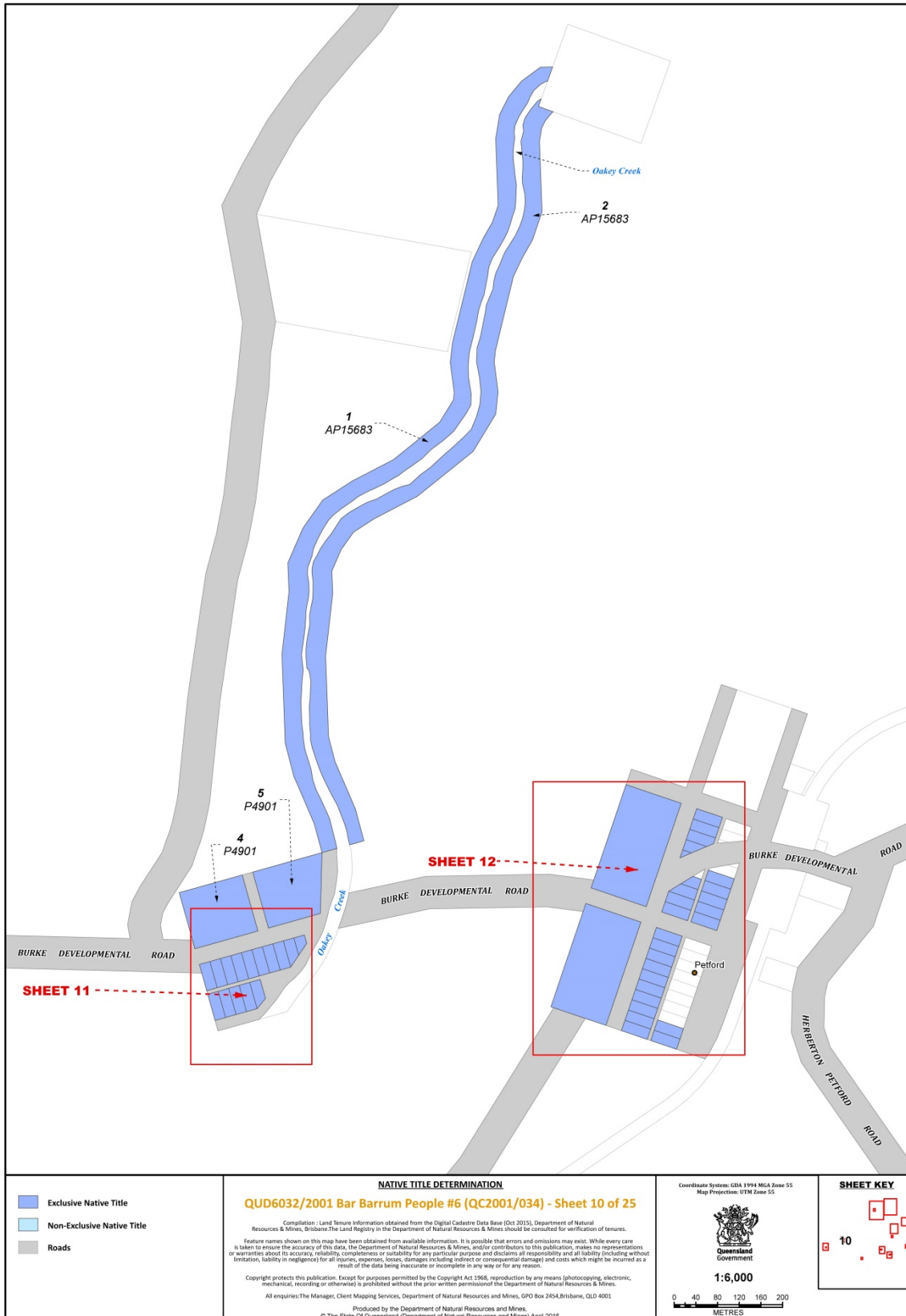
Document Path: K:\CLAIMMAP\Qe01_34\Bar-Barrum #6\Determinat Map Oct_2015\MXD\QCO1_34_Bar_Barrum #6_Determination_MAPBOOK.mxd

<p>Legend</p> <ul style="list-style-type: none"> Exclusive Native Title Non-Exclusive Native Title Roads 	<p style="text-align: center;">NATIVE TITLE DETERMINATION</p> <p style="text-align: center;">QUD6032/2001 Bar Barrum People #6 (QC2001/034) - Sheet 8 of 25</p> <p style="font-size: small;"> Compilation: Land Tenure Information obtained from the Digital Cadastre Data Base (Oct 2015), Department of Natural Resources & Mines, Brisbane; The Land Registry in the Department of Natural Resources & Mines should be consulted for verification of tenures. Feature names shown on this map have been obtained from available information. It is possible that errors and omissions may exist. While every care is taken to ensure the accuracy of this data, the Department of Natural Resources & Mines, and/or contributors to this publication, makes no representations or warranties about its accuracy, reliability, completeness or suitability for any particular purpose and disclaims all responsibility and all liability (including without limitation, liability in negligence) for all injuries, expenses, losses, damages including indirect or consequential damage) and costs which might be incurred as a result of the data being inaccurate or incomplete in any way or for any reason. Copyright protects this publication. Except for purposes permitted by the Copyright Act 1968, reproduction by any means (photocopying, electronic, mechanical, recording or otherwise) is prohibited without the prior written permission of the Department of Natural Resources & Mines. All enquiries: The Manager, Client Mapping Services, Department of Natural Resources and Mines, GPO Box 2454, Brisbane, QLD 4001 Produced by the Department of Natural Resources and Mines. © The State Of Queensland (Department of Natural Resources and Mines) April 2016 </p>	<p style="font-size: x-small;">Coordinate System: GDA 1994 MGA Zone 55 Map Projection: UTM Zone 55</p> <p style="text-align: center;"> Queensland Government</p> <p style="text-align: center;">1:1,800</p> <p style="text-align: center;">0 10 20 30 40 50 METRES</p>
		<p>SHEET KEY</p>



Document Path: K:\CLAIMMAP\Qe01_34\Bar-Barrum #6\Determination Map Oct_2015\MXD\QCO1_34_Bar_Barrum #6_Determination_MAPBOOK.mxd




<p>Legend</p> <ul style="list-style-type: none"> Exclusive Native Title Non-Exclusive Native Title Roads 	<p>NATIVE TITLE DETERMINATION</p> <p>QUD6032/2001 Bar Barrum People #6 (QC2001/034) - Sheet 9 of 25</p> <p><small>Compilation: Land Tenure information obtained from the Digital Cadastre Data Base (Oct 2015), Department of Natural Resources & Mines, Brisbane. The Land Registry in the Department of Natural Resources & Mines should be consulted for verification of tenures.</small></p> <p><small>Feature names shown on this map have been obtained from available information. It is possible that errors and omissions may exist. While every care is taken to ensure the accuracy of this data, the Department of Natural Resources & Mines, and/or contributors to this publication, makes no representations or warranties about its accuracy, reliability, completeness or suitability for any particular purpose and disclaims all responsibility and all liability (including without limitation, liability in negligence) for all injuries, expenses, losses, damages including indirect or consequential damage) and costs which might be incurred as a result of the data being inaccurate or incomplete in any way or for any reason.</small></p> <p><small>Copyright protects this publication. Except for purposes permitted by the Copyright Act 1968, reproduction by any means (photocopying, electronic, mechanical, recording or otherwise) is prohibited without the prior written permission of the Department of Natural Resources & Mines.</small></p> <p><small>All enquiries: The Manager, Client Mapping Services, Department of Natural Resources and Mines, GPO Box 2454, Brisbane, QLD 4001</small></p> <p><small>Produced by the Department of Natural Resources and Mines. © The State Of Queensland (Department of Natural Resources and Mines) April 2016</small></p>	<p><small>Coordinate System: GDA 1994 MGA Zone 55 Map Projection: UTM Zone 55</small></p>  <p>1:5,000</p> 	<p>SHEET KEY</p> 
---	---	--	---



Document Path: K:\CLAIMMAP\Qe01_34\Bar-Barrum #6\DeterminatMap Oct_2015\MXD\QCO1_34_Bar_Barrum #6_Determination_MAPBOOK.mxd






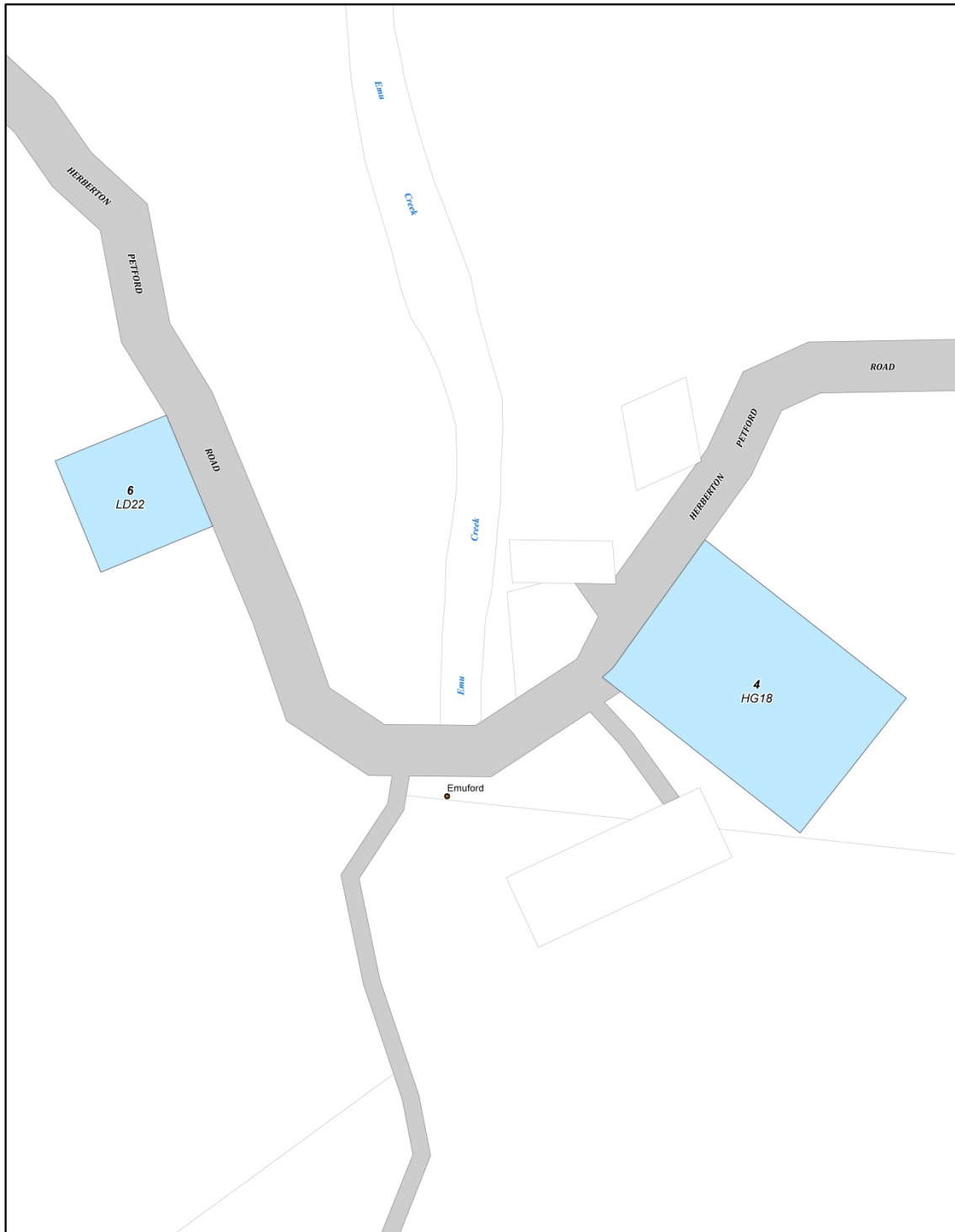
Document Path: K:\CLAIMMAP\Qe01_34\Bar-Barrum #6\Determinat Map Oct_2015\MXD\QCO1_34_Bar_Barrum #6_Determination_MAPBOOK.mxd

<p>Legend</p> <ul style="list-style-type: none"> Exclusive Native Title Non-Exclusive Native Title Roads 	<p>NATIVE TITLE DETERMINATION</p> <p>QUD6032/2001 Bar Barrum People #6 (QC2001/034) - Sheet 11 of 25</p> <p><small>Completion: Land Tenure information obtained from the Digital Cadastre Data Base (Oct 2015), Department of Natural Resources & Mines, Brisbane. The Land Registry in the Department of Natural Resources & Mines should be consulted for verification of tenures.</small></p> <p><small>Feature names shown on this map have been obtained from available information. It is possible that errors and omissions may exist. While every care is taken to ensure the accuracy of this data, the Department of Natural Resources & Mines, and/or contributors to this publication, makes no representations or warranties about its accuracy, reliability, completeness or suitability for any particular purpose and disclaims all responsibility and all liability (including without limitation, liability in negligence) for all injuries, expenses, losses, damages including indirect or consequential damage) and costs which might be incurred as a result of the data being inaccurate or incomplete in any way or for any reason.</small></p> <p><small>Copyright protects this publication. Except for purposes permitted by the Copyright Act 1968, reproduction by any means (photocopying, electronic, mechanical, recording or otherwise) is prohibited without the prior written permission of the Department of Natural Resources & Mines.</small></p> <p><small>All enquiries: The Manager, Client Mapping Services, Department of Natural Resources and Mines, GPO Box 2454, Brisbane, QLD 4001</small></p> <p><small>Produced by the Department of Natural Resources and Mines. © The State Of Queensland (Department of Natural Resources and Mines) April 2016</small></p>	<p><small>Coordinate System: GDA 1994 MGA Zone 55 Map Projection: UTM Zone 55</small></p>  <p>1:800</p>  <p>METRES</p>	<p>SHEET KEY</p> 
---	---	--	---






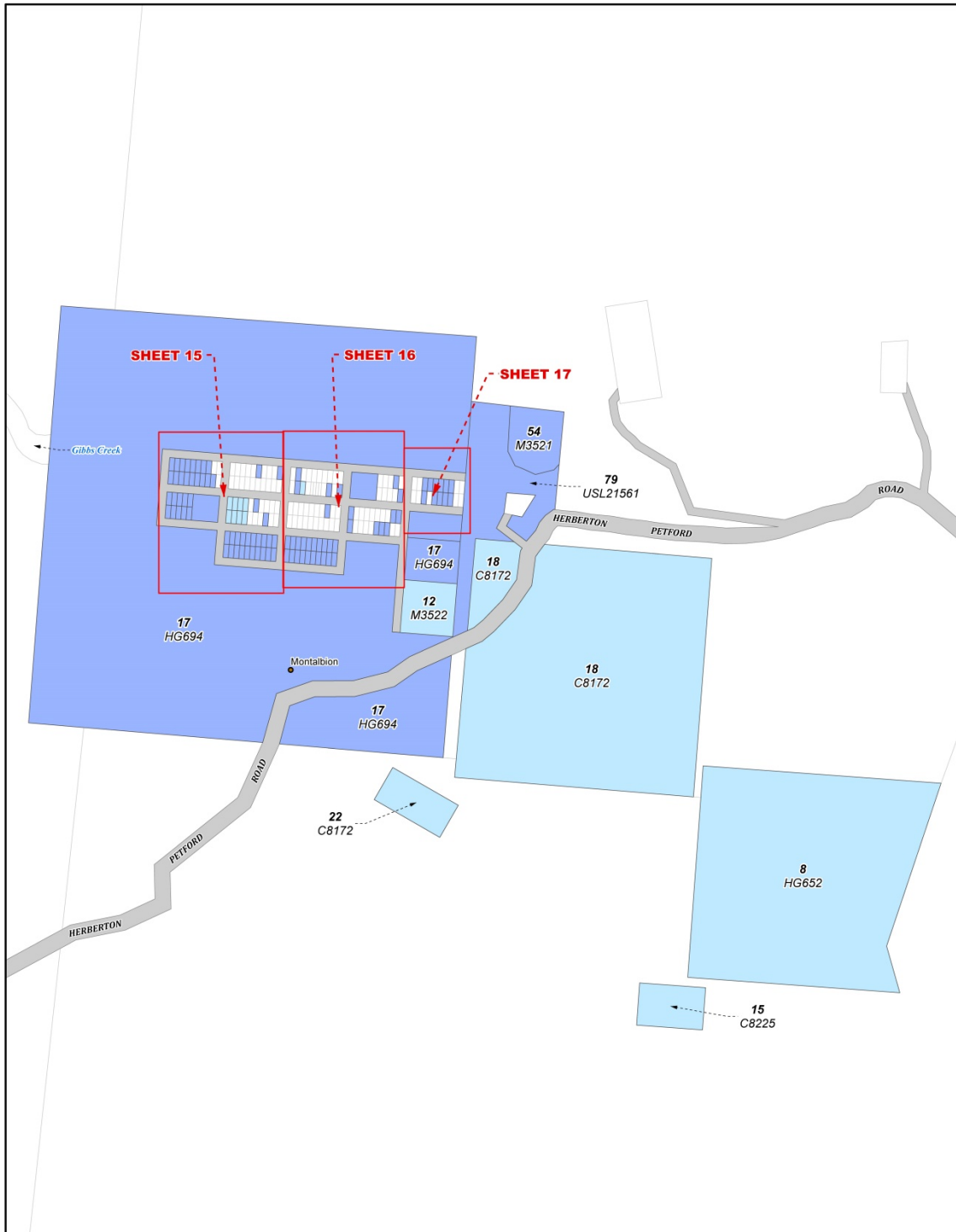
Document Path: K:\CLAIMMAP\Qe01_34\Bar-Barrum #6\Determination Map Oct_2015\MXD\QCO1_34_Bar_Barrum #6_Determination_MAPBOOK.mxd

<p>Legend</p> <ul style="list-style-type: none"> Exclusive Native Title Non-Exclusive Native Title Roads 	<p>NATIVE TITLE DETERMINATION</p> <p>QUD6032/2001 Bar Barrum People #6 (QC2001/034) - Sheet 12 of 25</p> <p><small>Completion: Land Tenure information obtained from the Digital Cadastre Data Base (Oct 2015), Department of Natural Resources & Mines, Brisbane. The Land Registry in the Department of Natural Resources & Mines should be consulted for verification of tenures.</small></p> <p><small>Feature names shown on this map have been obtained from available information. It is possible that errors and omissions may exist. While every care is taken to ensure the accuracy of this data, the Department of Natural Resources & Mines, and/or contributors to this publication, makes no representations or warranties about its accuracy, reliability, completeness or suitability for any particular purpose and disclaims all responsibility and all liability (including without limitation, liability in negligence) for all injuries, expenses, losses, damages including indirect or consequential damage) and costs which might be incurred as a result of the data being inaccurate or incomplete in any way or for any reason.</small></p> <p><small>Copyright protects this publication. Except for purposes permitted by the Copyright Act 1968, reproduction by any means (photocopying, electronic, mechanical, recording or otherwise) is prohibited without the prior written permission of the Department of Natural Resources & Mines.</small></p> <p><small>All enquiries: The Manager, Client Mapping Services, Department of Natural Resources and Mines, GPO Box 2454, Brisbane, QLD 4001</small></p> <p><small>Produced by the Department of Natural Resources and Mines. © The State Of Queensland (Department of Natural Resources and Mines) April 2016</small></p>	<p><small>Coordinate System: GDA 1994 MGA Zone 55 Map Projection: UTM Zone 55</small></p>  <p>1:1,400</p> 	<p>SHEET KEY</p> 
---	---	--	---






Document Path: K:\CLAIMMAP\Qe01_34\Bar-Barrum #6\Determinaion Map Oct_2015\MXD\QCO1_34_Bar_Barrum #6_Determination_MAPBOOK.mxd

<p>Legend</p> <ul style="list-style-type: none"> Exclusive Native Title Non-Exclusive Native Title Roads 	<p>NATIVE TITLE DETERMINATION</p> <p>QUD6032/2001 Bar Barrum People #6 (QC2001/034) - Sheet 13 of 25</p> <p><small>Compilation: Land Tenure information obtained from the Digital Cadastre Data Base (Oct 2015), Department of Natural Resources & Mines, Brisbane. The Land Registry in the Department of Natural Resources & Mines should be consulted for verification of tenures.</small></p> <p><small>Feature names shown on this map have been obtained from available information. It is possible that errors and omissions may exist. While every care is taken to ensure the accuracy of this data, the Department of Natural Resources & Mines, and/or contributors to this publication, makes no representations or warranties about its accuracy, reliability, completeness or suitability for any particular purpose and disclaims all responsibility and all liability (including without limitation, liability in negligence) for all injuries, expenses, losses, damages including indirect or consequential damage) and costs which might be incurred as a result of the data being inaccurate or incomplete in any way or for any reason.</small></p> <p><small>Copyright protects this publication. Except for purposes permitted by the Copyright Act 1968, reproduction by any means (photocopying, electronic, mechanical, recording or otherwise) is prohibited without the prior written permission of the Department of Natural Resources & Mines.</small></p> <p><small>All enquiries: The Manager, Client Mapping Services, Department of Natural Resources and Mines, GPO Box 2454, Brisbane, QLD 4001</small></p> <p><small>Produced by the Department of Natural Resources and Mines. © The State of Queensland (Department of Natural Resources and Mines) April 2016</small></p>	<p><small>Coordinate System: GDA 1994 MGA Zone 55 Map Projection: UTM Zone 55</small></p>  <p>1:4,000</p> 	<p>SHEET KEY</p>  <p>13</p>
---	--	--	--



Document Path: K:\CLAIMMAP\Qe01_34\Bar-Barrum #6\Determination Map Oct_2015\MXD\QCO1_34_Bar_Barrum #6_Determination_MAPBOOK.mxd

<p>Legend</p> <ul style="list-style-type: none"> Exclusive Native Title Non-Exclusive Native Title Roads 	<p>NATIVE TITLE DETERMINATION</p> <p>QUD6032/2001 Bar Barrum People #6 (QC2001/034) - Sheet 14 of 25</p> <p><small>Compilation: Land Tenure Information obtained from the Digital Cadastre Data Base (Oct 2015), Department of Natural Resources & Mines, Brisbane. The Land Registry in the Department of Natural Resources & Mines should be consulted for verification of tenures.</small></p> <p><small>Feature names shown on this map have been obtained from available information. It is possible that errors and omissions may exist. While every care is taken to ensure the accuracy of this data, the Department of Natural Resources & Mines, and/or contributors to this publication, makes no representations or warranties about its accuracy, reliability, completeness or suitability for any particular purpose and disclaims all responsibility and all liability (including without limitation, liability in negligence) for all injuries, expenses, losses, damages including indirect or consequential damage) and costs which might be incurred as a result of the data being inaccurate or incomplete in any way or for any reason.</small></p> <p><small>Copyright protects this publication. Except for purposes permitted by the Copyright Act 1968, reproduction by any means (photocopying, electronic, mechanical, recording or otherwise) is prohibited without the prior written permission of the Department of Natural Resources & Mines.</small></p> <p><small>All enquiries: The Manager, Client Mapping Services, Department of Natural Resources and Mines, GPO Box 2454, Brisbane, QLD 4001</small></p> <p><small>Produced by the Department of Natural Resources and Mines. © The State of Queensland (Department of Natural Resources and Mines) April 2016</small></p>	<p><small>Coordinate System: GDA 1994 MGA Zone 55 Map Projection: UTM Zone 55</small></p>  <p>1:13,000</p> 	<p>SHEET KEY</p> 
---	--	---	---



Document Path: K:\CLAIMMAP\Q01_34\Bar-Barrum #6\Determinat Map Oct_2015\MXD\Q01_34_Bar_Barrum #6_Determination_MAPBOOK.mxd

<p>Legend</p> <ul style="list-style-type: none"> Exclusive Native Title Non-Exclusive Native Title Roads 	<p>NATIVE TITLE DETERMINATION</p> <p>QUD6032/2001 Bar Barrum People #6 (QC2001/034) - Sheet 15 of 25</p> <p><small>Compilation: Land Tenure information obtained from the Digital Cadastre Data Base (Oct 2015), Department of Natural Resources & Mines, Brisbane. The Land Registry in the Department of Natural Resources & Mines should be consulted for verification of tenures.</small></p> <p><small>Feature names shown on this map have been obtained from available information. It is possible that errors and omissions may exist. While every care is taken to ensure the accuracy of this data, the Department of Natural Resources & Mines, and/or contributors to this publication, makes no representations or warranties about its accuracy, reliability, completeness or suitability for any particular purpose and disclaims all responsibility and all liability (including without limitation, liability in negligence) for all injuries, expenses, losses, damages including indirect or consequential damage) and costs which might be incurred as a result of the data being inaccurate or incomplete in any way or for any reason.</small></p> <p><small>Copyright protects this publication. Except for purposes permitted by the Copyright Act 1968, reproduction by any means (photocopying, electronic, mechanical, recording or otherwise) is prohibited without the prior written permission of the Department of Natural Resources & Mines.</small></p> <p><small>All enquiries: The Manager, Client Mapping Services, Department of Natural Resources and Mines, GPO Box 2454, Brisbane, QLD 4001</small></p> <p><small>Produced by the Department of Natural Resources and Mines. © The State of Queensland (Department of Natural Resources and Mines) April 2016</small></p>	<p><small>Coordinate System: GDA 1994 MGA Zone 55 Map Projection: UTM Zone 55</small></p> <p>1:1,700</p> <p><small>METRES</small></p>	<p>SHEET KEY</p>
---	--	---	-------------------------






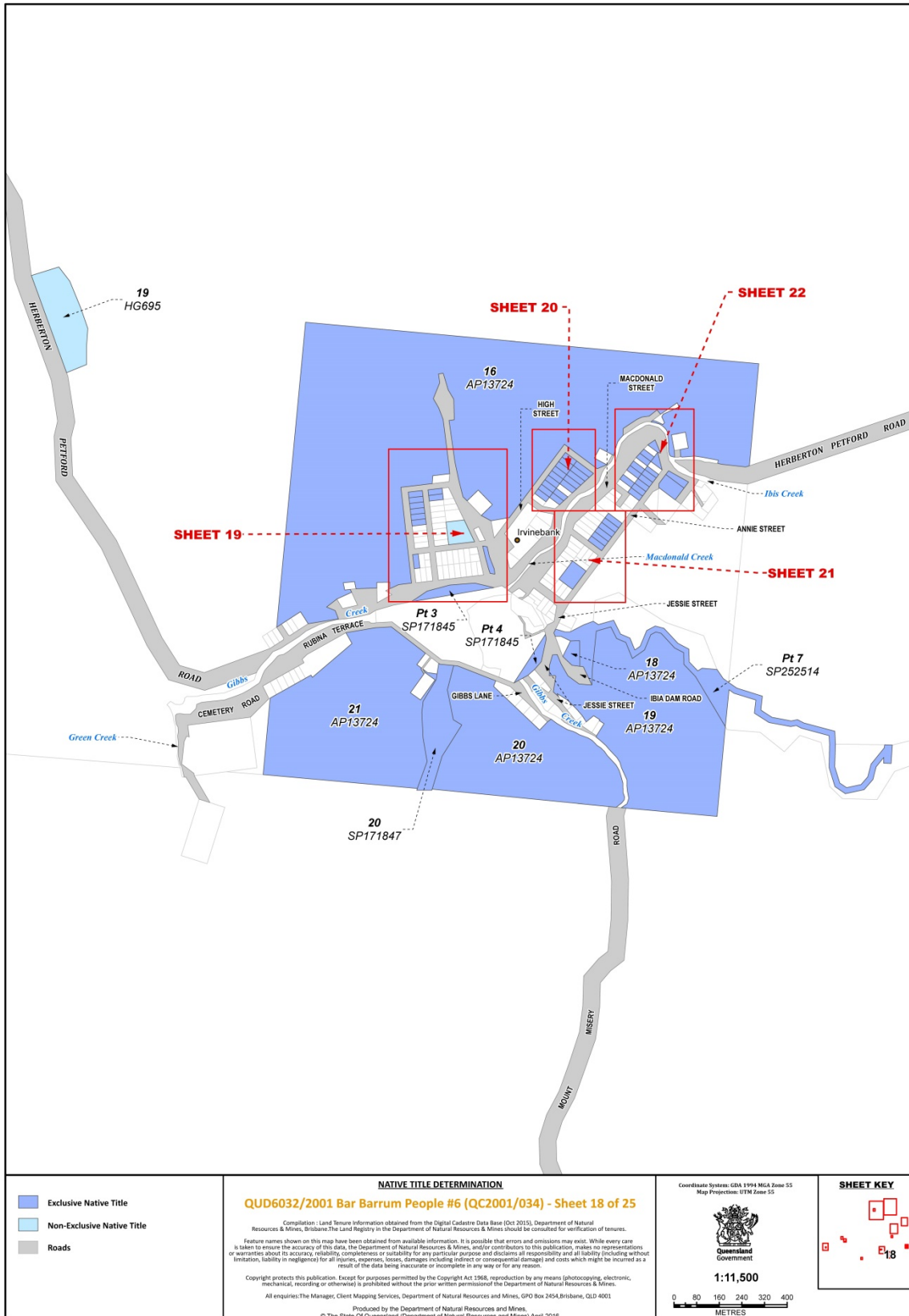
Document Path: K:\CLAIMMAP\Q01_34\Bar-Barrum #6\Determination Map Oct_2015\MXD\Q01_34_Bar_Barrum #6_Determination_MAPBOOK.mxd

<p>Legend</p> <ul style="list-style-type: none"> Exclusive Native Title Non-Exclusive Native Title Roads 	<p>NATIVE TITLE DETERMINATION</p> <p>QUD6032/2001 Bar Barrum People #6 (QC2001/034) - Sheet 16 of 25</p> <p><small>Compilation: Land Tenure information obtained from the Digital Cadastre Data Base (Oct 2015), Department of Natural Resources & Mines, Brisbane. The Land Registry in the Department of Natural Resources & Mines should be consulted for verification of tenures.</small></p> <p><small>Feature names shown on this map have been obtained from available information. It is possible that errors and omissions may exist. While every care is taken to ensure the accuracy of this data, the Department of Natural Resources & Mines, and/or contributors to this publication, makes no representations or warranties about its accuracy, reliability, completeness or suitability for any particular purpose and disclaims all responsibility and all liability (including without limitation, liability in negligence) for all injuries, expenses, losses, damages including indirect or consequential damage) and costs which might be incurred as a result of the data being inaccurate or incomplete in any way or for any reason.</small></p> <p><small>Copyright protects this publication. Except for purposes permitted by the Copyright Act 1968, reproduction by any means (photocopying, electronic, mechanical, recording or otherwise) is prohibited without the prior written permission of the Department of Natural Resources & Mines.</small></p> <p><small>All enquiries: The Manager, Client Mapping Services, Department of Natural Resources and Mines, GPO Box 2454, Brisbane, QLD 4001</small></p> <p><small>Produced by the Department of Natural Resources and Mines.</small></p> <p><small>© The State Of Queensland (Department of Natural Resources and Mines) April 2016</small></p>	<p><small>Coordinate System: GDA 1994 MGA Zone 55</small></p> <p><small>Map Projection: UTM Zone 55</small></p> <p>1:1,650</p>	<p>SHEET KEY</p>
---	---	---	-------------------------



Document Path: K:\CLAIMMAP\Qe01_34\Bar-Barrum #6\Determination Map Oct_2015\MXD\QCO1_34_Bar_Barrum #6_Determination_MAPBOOK.mxd

<p>Legend</p> <ul style="list-style-type: none"> Exclusive Native Title Non-Exclusive Native Title Roads 	<p style="text-align: center;">NATIVE TITLE DETERMINATION</p> <p style="text-align: center;">QUD6032/2001 Bar Barrum People #6 (QC2001/034) - Sheet 17 of 25</p> <p><small>Compilation: Land Tenure information obtained from the Digital Cadastre Data Base (Oct 2015), Department of Natural Resources & Mines, Brisbane. The Land Registry in the Department of Natural Resources & Mines should be consulted for verification of tenures.</small></p> <p><small>Feature names shown on this map have been obtained from available information. It is possible that errors and omissions may exist. While every care is taken to ensure the accuracy of this data, the Department of Natural Resources & Mines, and/or contributors to this publication, makes no representations or warranties about its accuracy, reliability, completeness or suitability for any particular purpose and disclaims all responsibility and all liability (including without limitation, liability in negligence) for all injuries, expenses, losses, damages including indirect or consequential damage) and costs which might be incurred as a result of the data being inaccurate or incomplete in any way or for any reason.</small></p> <p><small>Copyright protects this publication. Except for purposes permitted by the Copyright Act 1968, reproduction by any means (photocopying, electronic, mechanical, recording or otherwise) is prohibited without the prior written permission of the Department of Natural Resources & Mines.</small></p> <p><small>All enquiries: The Manager, Client Mapping Services, Department of Natural Resources and Mines, GPO Box 2454, Brisbane, QLD 4001</small></p> <p style="text-align: center;"><small>Produced by the Department of Natural Resources and Mines. © The State Of Queensland (Department of Natural Resources and Mines) April 2016</small></p>	<p><small>Coordinate System: GDA 1994 MGA Zone 55 Map Projection: UTM Zone 55</small></p>  <p style="text-align: center;">1:900</p> 	<p>SHEET KEY</p> 
---	--	--	---



Document Path: K:\CLAIMMAP\Qe01_34\Bar-Barrum #6\Determination Map Oct_2015\MXD\QCO1_34_Bar_Barrum #6_Determination_MAPBOOK.mxd

 Exclusive Native Title
 Non-Exclusive Native Title
 Roads

NATIVE TITLE DETERMINATION

QUD6032/2001 Bar Barrum People #6 (QC2001/034) - Sheet 18 of 25

Compilation: Land Tenure information obtained from the Digital Cadastre Data Base (Oct 2015), Department of Natural Resources & Mines, Brisbane. The Land Registry in the Department of Natural Resources & Mines should be consulted for verification of tenures.

Feature names shown on this map have been obtained from available information. It is possible that errors and omissions may exist. While every care is taken to ensure the accuracy of this data, the Department of Natural Resources & Mines, and/or contributors to this publication, makes no representations or warranties about its accuracy, reliability, completeness or suitability for any particular purpose and disclaims all responsibility and all liability (including without limitation, liability in negligence) for all injuries, expenses, losses, damages including indirect or consequential damage and costs which might be incurred as a result of the data being inaccurate or incomplete in any way or for any reason.

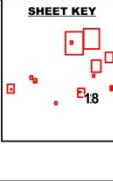
Copyright protects this publication. Except for purposes permitted by the Copyright Act 1968, reproduction by any means (photocopying, electronic, mechanical, recording or otherwise) is prohibited without the prior written permission of the Department of Natural Resources & Mines.

All enquiries: The Manager, Client Mapping Services, Department of Natural Resources and Mines, GPO Box 2454, Brisbane, QLD 4001

Produced by the Department of Natural Resources and Mines.
 © The State of Queensland (Department of Natural Resources and Mines) April 2016




Coordinate System: GDA 1994 MGA Zone 55
 Map Projection: UTM Zone 55

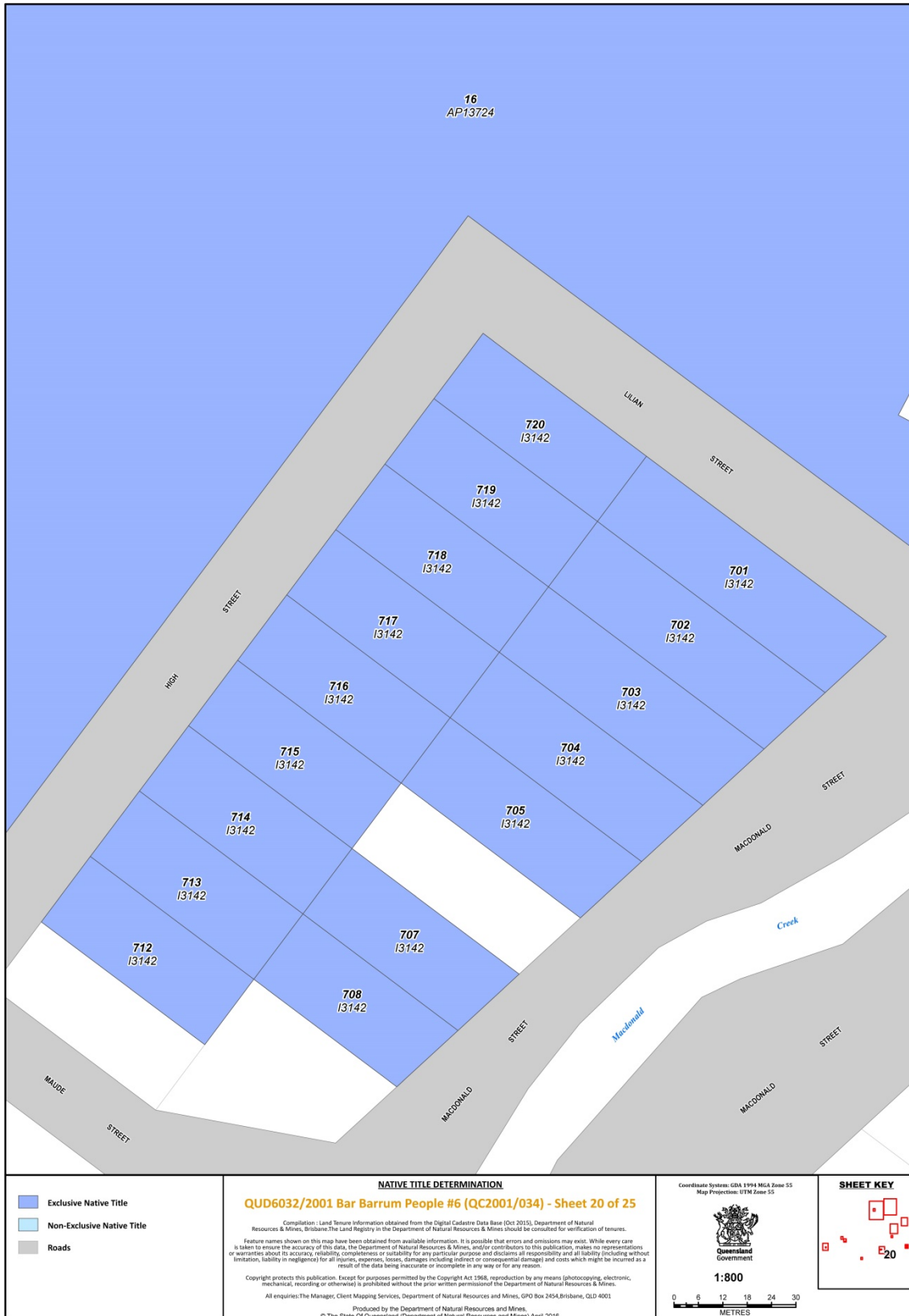
1:11,500





Document Path: K:\CLAIMMAP\Q01_34\Bar-Barrum #6\Determination Map Oct_2015\MXD\Q01_34_Bar_Barrum #6_Determination_MAPBOOK.mxd

<p>Legend</p> <ul style="list-style-type: none"> Exclusive Native Title Non-Exclusive Native Title Roads 	<p>NATIVE TITLE DETERMINATION</p> <p>QUD6032/2001 Bar Barrum People #6 (QC2001/034) - Sheet 19 of 25</p> <p><small>Compilation: Land Tenure information obtained from the Digital Cadastre Data Base (Oct 2015), Department of Natural Resources & Mines, Brisbane. The Land Registry in the Department of Natural Resources & Mines should be consulted for verification of tenures.</small></p> <p><small>Feature names shown on this map have been obtained from available information. It is possible that errors and omissions may exist. While every care is taken to ensure the accuracy of this data, the Department of Natural Resources & Mines, and/or contributors to this publication, makes no representations or warranties about its accuracy, reliability, completeness or suitability for any particular purpose and disclaims all responsibility and all liability (including without limitation, liability in negligence) for all injuries, expenses, losses, damages including indirect or consequential damage) and costs which might be incurred as a result of the data being inaccurate or incomplete in any way or for any reason.</small></p> <p><small>Copyright protects this publication. Except for purposes permitted by the Copyright Act 1968, reproduction by any means (photocopying, electronic, mechanical, recording or otherwise) is prohibited without the prior written permission of the Department of Natural Resources & Mines.</small></p> <p><small>All enquiries: The Manager, Client Mapping Services, Department of Natural Resources and Mines, GPO Box 2454, Brisbane, QLD 4001</small></p> <p><small>Produced by the Department of Natural Resources and Mines. © The State Of Queensland (Department of Natural Resources and Mines) April 2016</small></p>	<p><small>Coordinate System: GDA 1994 MGA Zone 55 Map Projection: UTM Zone 55</small></p>  <p>1:1,500</p> 	<p>SHEET KEY</p> 
---	--	--	---





Legend

- Exclusive Native Title
- Non-Exclusive Native Title
- Roads

NATIVE TITLE DETERMINATION

QUD6032/2001 Bar Barrum People #6 (QC2001/034) - Sheet 21 of 25

Compilation: Land Tenure information obtained from the Digital Cadastre Data Base (Oct 2015), Department of Natural Resources & Mines, Brisbane. The Land Registry in the Department of Natural Resources & Mines should be consulted for verification of tenures.

Feature names shown on this map have been obtained from available information. It is possible that errors and omissions may exist. While every care is taken to ensure the accuracy of this data, the Department of Natural Resources & Mines, and/or contributors to this publication, makes no representations or warranties about its accuracy, reliability, completeness or suitability for any particular purpose and disclaims all responsibility and all liability (including without limitation, liability in negligence) for all injuries, expenses, losses, damages including indirect or consequential damage) and costs which might be incurred as a result of the data being inaccurate or incomplete in any way or for any reason.

Copyright protects this publication. Except for purposes permitted by the Copyright Act 1968, reproduction by any means (photocopying, electronic, mechanical, recording or otherwise) is prohibited without the prior written permission of the Department of Natural Resources & Mines.

All enquiries: The Manager, Client Mapping Services, Department of Natural Resources and Mines, GPO Box 2454, Brisbane, QLD 4001

Produced by the Department of Natural Resources and Mines.
 © The State Of Queensland (Department of Natural Resources and Mines) April 2016

Coordinate System: GDA 1994 MGA Zone 55
 Map Projection: UTM Zone 55

1:900

SHEET KEY

Document Path: K:\CLAIMMAP\Qe01_34\Bar-Barrum #6\Determination Map Oct_2015\MXD\QCO1_34_Bar_Barrum #6_Determination_MAPBOOK.mxd





Document Path: K:\CLAIMMAP\Qc01_34\Bar-Barram #6\Determination Map Oct_2015\MXD\Qc01_34_Bar_Barram #6_Determination_MAPBOOK.mxd

■	Exclusive Native Title
■	Non-Exclusive Native Title
■	Roads

NATIVE TITLE DETERMINATION

QD6032/2001 Bar Barram People #6 (QC2001/034) - Sheet 23 of 25

Compilation: Land Tenure information obtained from the Digital Cadastre Data Base (Oct 2015), Department of Natural Resources & Mines, Brisbane. The Land Registry in the Department of Natural Resources & Mines should be consulted for verification of tenures.

Feature names shown on this map have been obtained from available information. It is possible that errors and omissions may exist. While every care is taken to ensure the accuracy of this data, the Department of Natural Resources & Mines, and/or contributors to this publication, makes no representations or warranties about its accuracy, reliability, completeness or suitability for any particular purpose and disclaims all responsibility and all liability (including without limitation, liability in negligence) for all injuries, expenses, losses, damages including indirect or consequential damage) and costs which might be incurred as a result of the data being inaccurate or incomplete in any way or for any reason.

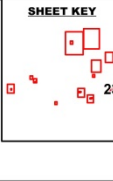
Copyright protects this publication. Except for purposes permitted by the Copyright Act 1968, reproduction by any means (photocopying, electronic, mechanical, recording or otherwise) is prohibited without the prior written permission of the Department of Natural Resources & Mines.

All enquiries: The Manager, Client Mapping Services, Department of Natural Resources and Mines, GPO Box 2454, Brisbane, QLD 4001

Produced by the Department of Natural Resources and Mines.
 © The State of Queensland (Department of Natural Resources and Mines) April 2016

Coordinate System: GDA 1994 MGA Zone 55
 Map Projection: UTM Zone 55

1:7,000







Document Path: K:\CLAIMMAP\Q01_34\Bar-Barrum #6\Determination Map Oct_2015\MXD\Q01_34_Bar_Barrum #6_Determination_MAPBOOK.mxd

<ul style="list-style-type: none"> Exclusive Native Title Non-Exclusive Native Title Roads 	<p>NATIVE TITLE DETERMINATION</p> <p>QUD6032/2001 Bar Barrum People #6 (QC2001/034) - Sheet 25 of 25</p> <p><small>Compilation: Land Tenure Information obtained from the Digital Cadastre Data Base (Oct 2015), Department of Natural Resources & Mines, Brisbane. The Land Registry in the Department of Natural Resources & Mines should be consulted for verification of tenures.</small></p> <p><small>Feature names shown on this map have been obtained from available information. It is possible that errors and omissions may exist. While every care is taken to ensure the accuracy of this data, the Department of Natural Resources & Mines, and/or contributors to this publication, makes no representations or warranties about its accuracy, reliability, completeness or suitability for any particular purpose and disclaims all responsibility and all liability (including without limitation, liability in negligence) for all injuries, expenses, losses, damages including indirect or consequential damage and costs which might be incurred as a result of the data being inaccurate or incomplete in any way or for any reason.</small></p> <p><small>Copyright protects this publication. Except for purposes permitted by the Copyright Act 1968, reproduction by any means (photocopying, electronic, mechanical, recording or otherwise) is prohibited without the prior written permission of the Department of Natural Resources & Mines.</small></p> <p><small>All enquiries: The Manager, Client Mapping Services, Department of Natural Resources and Mines, GPO Box 2454, Brisbane, QLD 4001</small></p> <p><small>Produced by the Department of Natural Resources and Mines. © The State of Queensland (Department of Natural Resources and Mines) April 2016</small></p>	<p><small>Coordinate System: GDA 1994 MGA Zone 55 Map Projection: UTM Zone 55</small></p> <p>1:2,800</p>	<p>SHEET KEY</p>
--	---	--	-------------------------